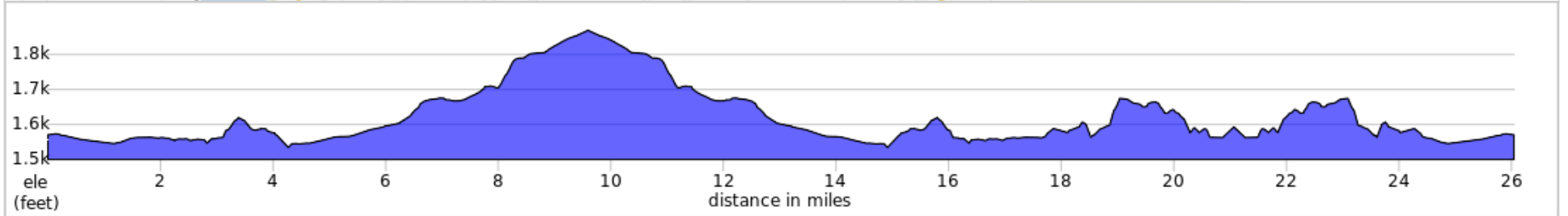
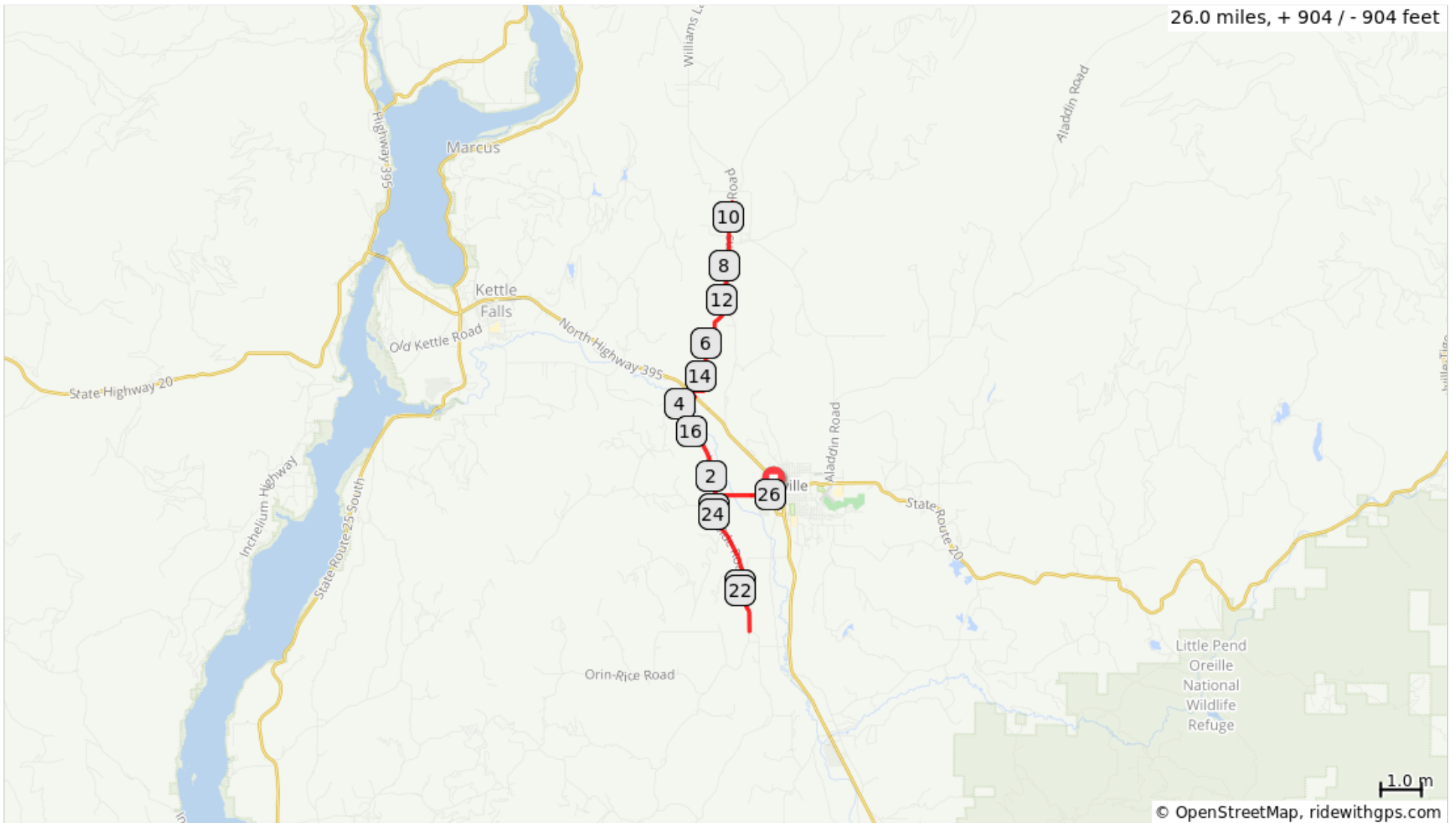














Colville Valley Route









26.0 miles, + 904 / - 904 feet



Colville Valley Route

Dist	Type	Note
0.0		Start of route
0.2		L onto W 1st Ave
0.3		R to stay on W 1st Ave
0.3		Continue onto Oakshott Rd
1.5		R onto Valley-Westside Rd
3.9		R to stay on Valley-Westside Rd
4.4		L onto US-395 N
4.6		R onto Spanish Prairie Rd
7.1		L onto Williams Lake Rd
12.1		R onto Spanish Prairie Rd
14.6		L onto US-395 S
14.8		R onto Valley-Westside Rd

14.8 miles. +436/-461 feet

Dist	Type	Note
15.3		L to stay on Valley-Westside Rd
17.6		R to stay on Valley-Westside Rd
24.5		Continue onto Oakshott Rd
25.7		Continue onto W 1st Ave
25.9		R onto S Railroad St
26.0		End of route

11.2 miles. +398/-413 feet